

**TOP PRIORITY**

✓ No. 01/649/11-Mines/686  
Government of Goa,  
Directorate of Mines & Geology,  
2nd Floor, Udyog Bhavan,  
Panaji – Goa.

Date : 21/06/2012

To,

1. The District Collector,  
South Goa District,  
Collectorate Building,  
Margao – Goa.
2. The District Collector,  
North Goa District,  
Collectorate Building,  
Panaji – Goa.

**Sub :- Alleged Illegal Mining Activities treated as illegal  
conversion cases under Section 33 of Land Revenue  
Code, 1968 by Your Department**

Sir,

I am enclosing herewith copy of letter No. 21/LND/6-2010/III-Conv/547 dated 21/02/2011 from Mamlatdar of Sanguem taluka to the District Magistrate, South Goa District alongwith report and check-list of Talathi of Kalay Saza. On perusal of said report and check-list, it is seen that there is clear information regarding use of forest land for alleged illegal mining activities. The papers are processed for action under Section 33 of Land Revenue Code, 1968.

I am sure, there must be several other cases of similar nature wherein attempts might have been made from such alleged illegal operators to get their illegal deeds regularized by paying fees and using such plots for illegal storage of minerals.

Therefore, I kindly request you to give me the details by obtaining report from your Sub-Divisional offices and your good office as to how many check-lists of similar nature were being filed in your District. Also give details of permissions sought for desilting of Agricultural land filed with respective Mamlatdar in talukas in which mining activities are carried out. It will facilitate this office to place these facts before Hon'ble



Chief Minister / Minister for Mines for appropriate decision in this behalf.

Yours faithfully,



(Prasanna A. Acharya)  
Director of Mines & Geology

Encl : as above.

Copy to :

- 1) The Secretary to Hon'ble Chief Minister / Minister for Mines,  
Secretariat, Porvorim - Goa.
- 2) PA to Principal Secretary (Mines), Secretariat, Porvorim - Goa.

No. 21/LND/6-2010/III-Conv/ 547

61/C  
Office of the Mamlatdar of  
Sanguem Taluka,  
Sanguem - Goa.

Dated: 21/02/2011.

To,  
The District Magistrate,  
South Goa District,  
Margao Goa.



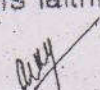
Sub:- Inquiry and report of Illegal Dumping in Sy.No.1/1, 2/0, 30/0 of  
Maulinguem Village of Sanguem Taluka

Sir,


With reference to above subject matter please find enclosed herewith copy of Report submitted by the Talathi of *Kalayem* bearing No. TAL/KLY/SNG/Med-REP/2011/ dated 16.02.2011 alongwith Check List filed against Shri Santosh B. Gaonkar R/o Maulinguem, Kalay, Sanguem Goa. for illegal dumping in Sy.No.1/1 private land and Sy.No.2/0 & 30/0 belongs to Govt. of Maulinguem Village of Sanguem Taluka for favour of necessary action U/s 33 of Land Revenue Code 1968 at your end.

Encl: As above.

Yours faithfully,

  
( Amul S. Gaunkar )  
Mamlatdar of Sanguem Taluka.  
Sanguem Goa.





No: Tal/KLY/SNG/Med-REPT/2011.  
Office of the Talathi of V.P. Kalay,  
Sanguem Goa  
Date: 16/02/2011

60/c

To,  
The Mamlatdar,  
Mamlatdar Office,  
Sanguem Goa.



**Sub:-Illegal dumping of iron ore and Rejection of Iron ore**  
**Ref. Tal/Kly/SAN/2011, dt. 18/01/2011**

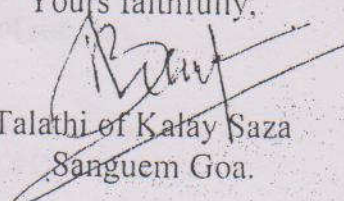
With reference to above, I visited the site in question alongwith the field surveyor Shri N. Damekar, on dt 16/2/2011 and identified the survey No. of the said plot under survey No. 1/1 property belong to private, Sy. No. 2/0. & 30/0 property belongs to Govt. Of Goa Daman and Diu, Forest Dept. and revealed that the stack of Illegal dumping of iron ore and Rejection of Iron ore has been done by Shri Santosh B. Gaonkar, r/o. Maulinguem-Kalay, Sanguem-Goa.

A

Hence I am submitting herewith check-list alongwith rough sketch of site plan which indicating or showing Illegal dumping of iron ore and Rejection of Iron ore admeasuring an area approximately around 6,000.sq. mtrs. and also Form I & XIV for your necessary action.

This is for your kind information. necessary action may be taken at your end.

Yours faithfully,

  
Talathi of Kalay Saza  
Sanguem Goa.



## CHECK-LIST

(To be submitted by the Talathi in triplicate to the Mamlatdar whenever a new encroachment is reported/located. The Mamlatdar will keep one copy and forward the other two copy to the Deputy Collector for institution of proceedings under section 40 of Land Revenue Code)

1. Name of Village : Maulinguem, Taluka Sanguem
2. Name of Encroacher : Santosh B. Gaonkar  
With address : Maulinguem-Kalay-Goa
3. Sr. No. (No. of register of Encroachment: Maintained by Talathi) : ---
4. Sy. No. / Hissa No. of the Govt. Land encroached upon : 1) 1/1, property belongs to Kusta Sadayo Gaonkar, Bablo Hari Gaonkar & 8 ors  
2) 2/0, & (3) 30/0 land belongs to Govt. of Goa Daman And Diu, Forest Dept.
5. Total area of Sy. No. : 1) 00.13.21.25 Ha, (2) 00.14.11.00 Ha & (3) 00.13.22.25 Ha. Ars respectively
6. Total area encroached upon : 6.000 Sq. mtrs
7. Date of encroachment : in between month of Dec. 2010 to Jan. 2011
8. Nature of encroachment (i.e. Agriculture : mining rejecter & crushed iron ore / House etc. please specify)
9. Whether any illegal construction come, : No.  
Over with details of area etc.
10. Enclose a rough sketch map (in triplicate) : Rough Sketch of site plan, Form I & XIV

=====

(To be filled in at Taluka Deputy Collector's Office)

11. Date of eviction order with case No.
12. Date of actual eviction and taking Over the possession.

To,  
The Mamlatdar,  
Sanguem Taluka



Talathi of Kalay Saza  
Santosh B. Gaonkar

Copy applied for on : 21/10/2011

Copy to be collected on : 28/10/2011

Copy ready on : 28/10/2011

Copy delivered on : 28/10/2011

Copying fees Rs. 6/- credited vide chalan No. 376 dt. 28/10/2011 into UBI, Sanguem.

Typed by : Zaver Gajy

Compared by : B

10/11/2011